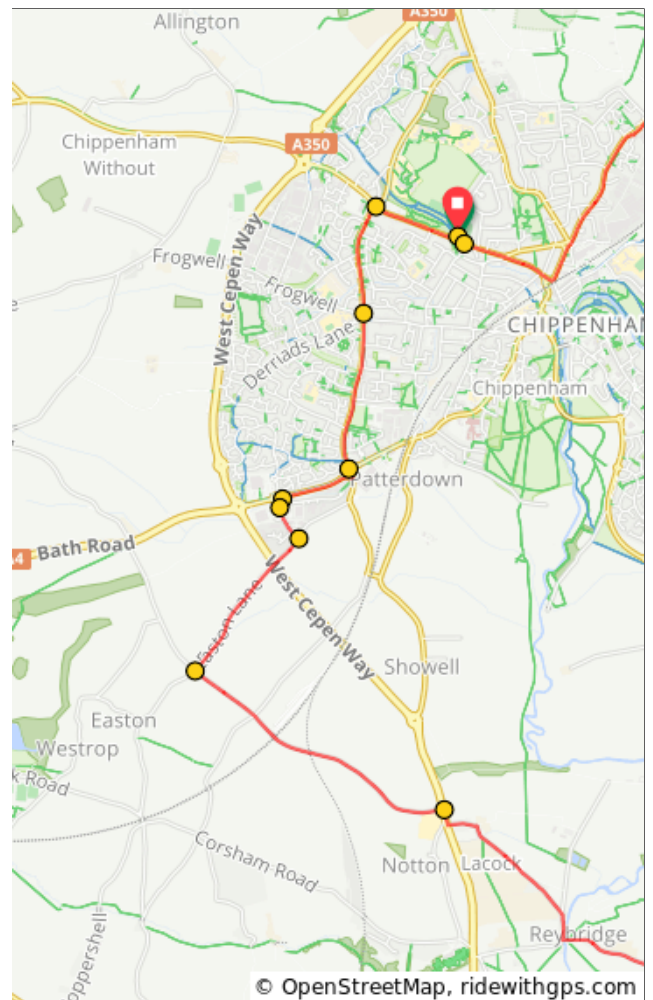


## 100km Audax (Bowden Route) -- Sports Club

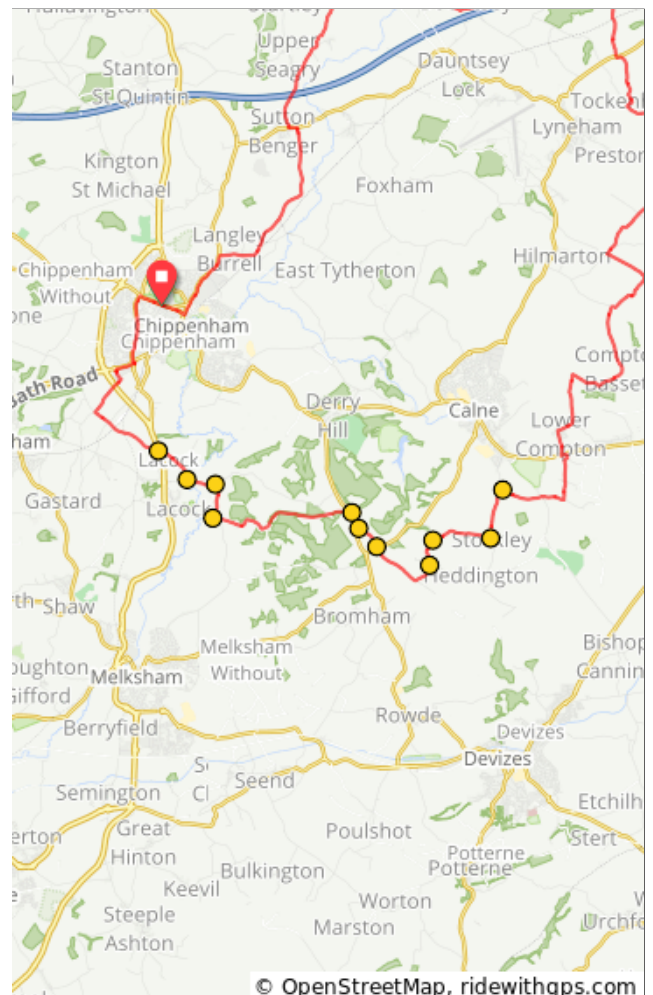
Dist	Type	Note	Next
0.0	📍	Start of route	0.1
0.1	➔	R from Sports Club onto Bristol Rd A420	0.7
0.7	➡	L at dbl mini-rbt sp B4528 Frogwell	0.8
1.5	⬆	SO at dbl mini-rbt	1.1
2.6	➔	3rd exit at rbt sp Corsham	0.6
3.2	➡	1st exit at rbt into Bath Road Retail Park	0.1
3.2	⬆	SO at mini-rbt	0.3
3.5	➔	Thru path at end and R onto Easton Ln	1.2
4.7	➡	L sp NOTTON and cross 2 railway bridges	2.0
6.7	➔	R at A350	0.1

6.7 kilometers. +32/-38 meters

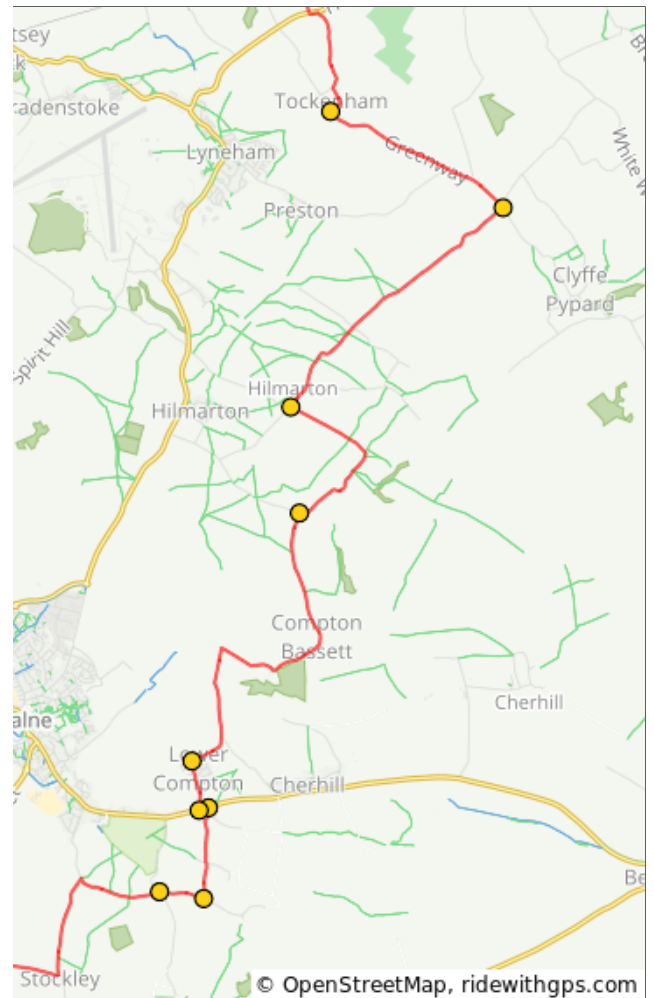


Dist	Type	Note	Next
6.8	➡	Imm L sp REYBRIDGE	1.2
8.0	➡	L over River Avon sp weak bridge	0.8
8.8	➔	R into Bewley Ln sp Melksham cycle route	1.0
9.8	➡	L at T and climb Bowden Hill	4.2
14.1	➔	R at T opp George Inn onto A342	0.5
14.6	➡	L in SANDY LANE sp 7.5T	0.7
15.3	!	SO at X sp Heddington fast traffic	2.0
17.3	➡	L sp BROADS GREEN	0.8
18.1	↗	R sp STOCKLEY	1.7
19.8	➡	L at T sp Calne	1.4
21.2	➔	R sp BLACKLAND	1.1

14.5 kilometers. +162/-133 meters



Dist	Type	Note	Next
22.3	↗	SO at stg X sp CALSTONE	0.6
23.0	←	L sp COMPTON BASSETT	1.3
24.2	←	L at A4 sp Calne	0.1
24.4	→	Imm R sp COMPTON BASSETT	0.7
25.1	→	R at rbt sp COMPTON BASSETT	5.2
30.3	→	R sp HIGHWAY	2.5
32.8	→	R at T no sp	4.1
36.9	←	L in BUSHTON sp TOCKENHAM	2.8
39.7	→	R into Orchard Ln	0.4



18.5 kilometers. +138/-102 meters

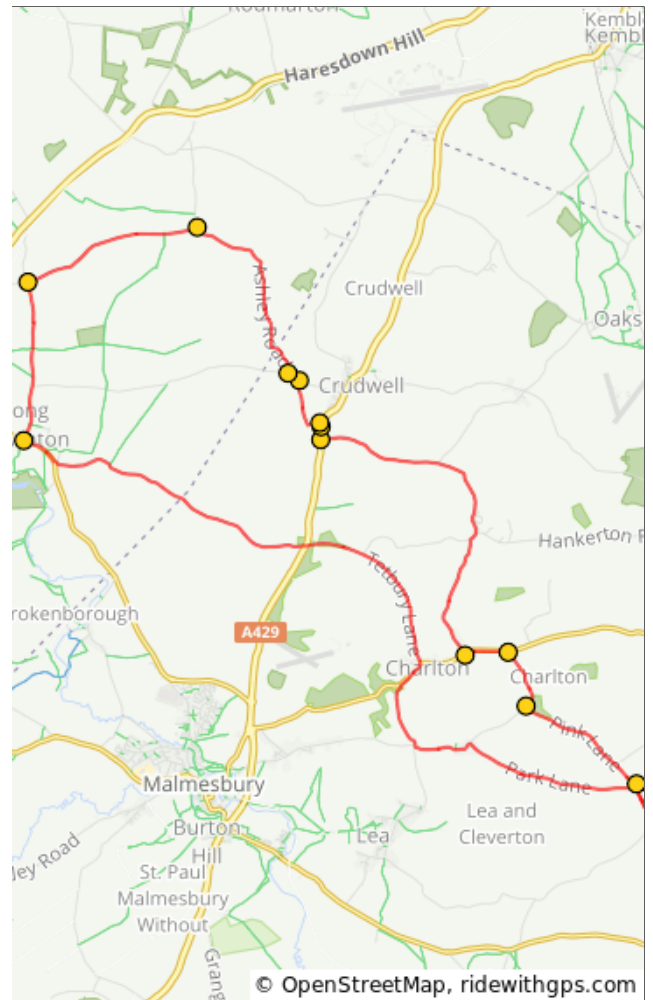
Dist	Type	Note	Next
40.1	→	R at T no sp	1.1
41.2	←	L at A3102 sp Lyneham	0.1
41.3	→	Imm R sp GRITTENHAM	2.3
43.6	←	L at T no sp	1.1
44.8	→	R at T sp BRINKWORTH (obscured)	1.9
46.6	→	R at T sp BRINKWORTH	0.8
47.4	→	R at T onto B4042 sp Wootton Bassett	0.1
47.5	✍	R into CONTROL at BRINKWORTH Village Hall	0.0
47.5	→	R from CONTROL onto B4042	1.4
48.9	←	L sp MINETY onto Stoppers Hill	0.4
49.3	←	L sp Hulberts Green	4.4



9.6 kilometers. +86/-113 meters

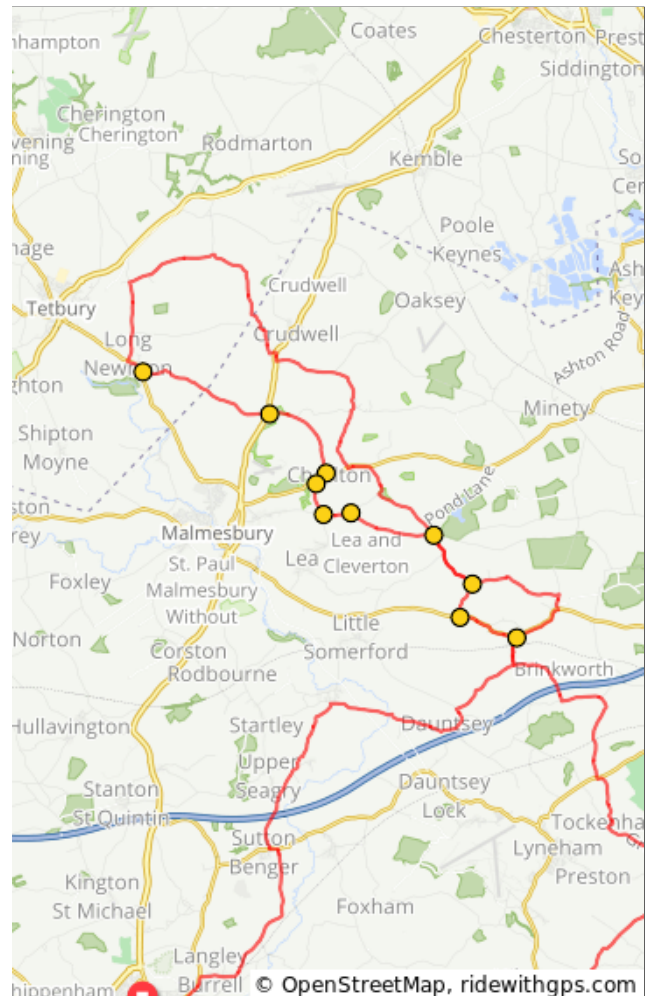
Dist	Type	Note	Next
53.7	←	L at T sp Charlton	1.9
55.6	→	R at T sp Charlton	0.9
56.5	←	L at T (B4040) sp Malmesbury	0.6
57.1	→	R into Vicarage Ln sp CRUDWELL	4.8
61.8	→	R at T onto A429 sp Cirencester	0.2
62.0	←	Imm L into Rommel Lane	0.1
62.1	←	L at T no sp	0.8
62.9	←	L at T no sp	0.2
63.0	→	1st R sp CHEDGLOW	2.7
65.7	←	L in ASHLEY sp LONG NEWTON	2.5
68.2	←	L at X sp LONG NEWTON	2.2
70.4	←	L at onto B4014 sp Malmesbury	0.5

21.1 kilometers. +113/-108 meters



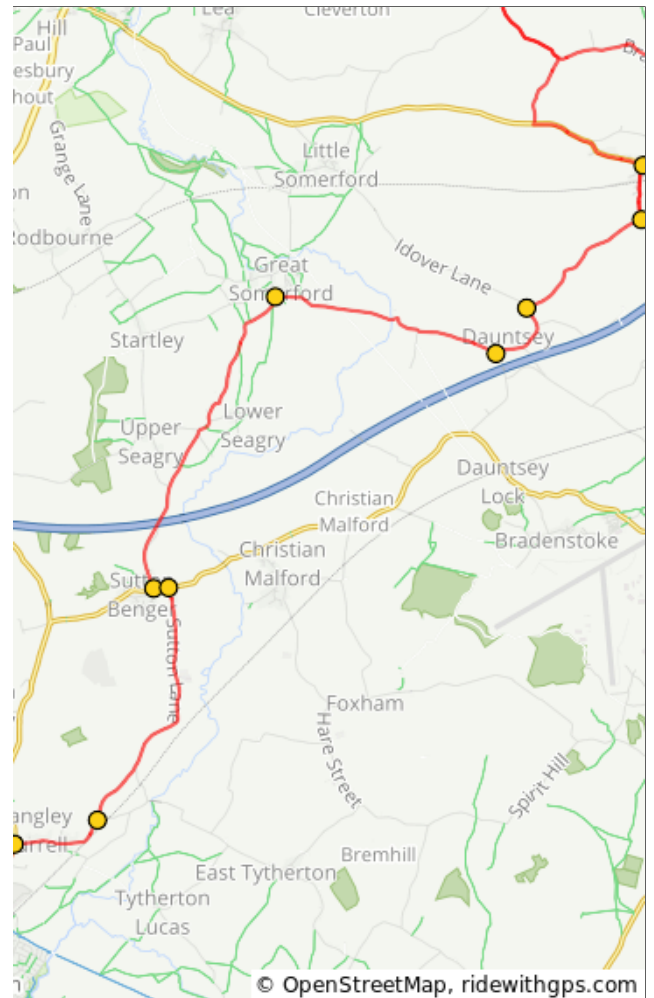
Dist	Type	Note	Next
70.9	←	1st L sp CHARLTON	3.8
74.8	!	SO at X (A429) sp CHARLTON fast traffic	2.6
77.3	→	R at T onto B4040 sp Malmesbury	0.4
77.7	↖	L sp GARSDON	0.9
78.7	←	L at X sp GARSDON	0.8
79.5	→	R in GARSDON sp BRINKWORTH	2.4
81.9	→	R at T by Finch House no sp	1.8
83.6	→	2nd R at bottom of hill no sp	1.0
84.7	←	L at T onto B4042 sp BRINKWORTH	1.7
86.4	↗	R into CONTROL at BRINKWORTH Village Hall	0.0

16.0 kilometers. +101/-112 meters



Dist	Type	Note	Next
86.4	←	L from CONTROL	0.1
86.4	←	Imm L sp DAUNTSEY and down School Hill	0.8
87.2	↗	Bear R sp DAUNTSEY	2.1
89.2	←	L at T sp Lyneham	1.0
90.3	→	R at T sp GREAT SOMERFORD	3.2
93.4	←	L at X opp Volunteer Inn sp SUTTON BENDER	4.6
98.0	←	L at T onto B4069 sp Lyneham	0.2
98.3	→	1st R sp LANGLEY BURRELL	3.7
101.9	→	R at T no sp and into LANGLEY BURRELL	1.3
103.2	←	L at T onto B4069 sp CHIPPENHAM	0.7

16.9 kilometers. +70/-90 meters



Dist	Type	Note	Next
104.0	↗	SO at mini rbt	0.9
104.9	↑	SO at rbt sp Town Centre	0.1
104.9	↗	Keep R in one way system	0.2
105.2	→	R at TL sp Bristol East A420	0.0
105.2	!	DO NOT GO THROUGH ARCHES	0.3
105.5	↑	SO at rbt sp Bristol East A420	0.3
105.8	→	R just before TL into CHIPPENHAM SPORTS CLUB	0.1
105.9	✍	ARRIVEE upstairs in the Sports Club Bar	0.0
105.9	📍	End of route	0.0

2.7 kilometers. +9/-27 meters

